

135

Route Guide & Hazard Awareness

*OLD STREET - ALDGATE - WHITECHAPEL - LIMEHOUSE
CANARY WHARF - MILLWALL - CROSSHARBOUR, ASDA*



Photo | *Kristian Lake*

Go Ahead-London

CONTENTS

FULL ROUTE 135 MAP

Between Old Street and Whitechapel.

3

FULL ROUTE 135 MAP

Between Whitechapel and Millwall.

4

FULL ROUTE 135 MAP

Between Millwall and Crossharbour, Asda.

5

LIGHT RUN MAP

Between Crossharbour and Silvertown.

6

RUNNING LIGHT

To and from Old Street Station.

7

RUNNING LIGHT

To and from Crossharbour, Asda.

8

IN SERVICE

Route guide from Crossharbour and Old Street Station.

9

IN SERVICE

Route guide from Old Street Station and Crossharbour.

10

CROSSHARBOUR ASDA

Terminus point and map.

11

CUBITT TOWN

Turning point and map.

12

CANARY WHARF

Curtaiment point and map.

13

LIMEHOUSE, BURDETT ROAD

Curtaiment point and map.

14

STEPNEY, ARBOUR SQUARE

Curtaiment point and map.

15

ALDGATE

Turning point and map.

16

LIVERPOOL STREET

Turning point and map.

17

OLD STREET STATION

Terminus point and map.

18

CHANGEOVER POINT AND HAZARDS

Hazards to be aware of through the route.

19

LOCAL HAZARDS

Hazards to be aware of and other points to note.

20

LOCAL HAZARDS

Hazards to be aware of and other points to note.

21

LOCAL HAZARDS

Hazards to be aware of and other points to note.

22

AT THE GARAGE

General information and safety at the garage.

23

CODES & PROCEDURES

Facility codes, curtaiment abrv & emergency radio procedure.

24

THINGS TO REMEMBER

Make notes along the way.

25




THINGS TO REMEMBER

Make notes along the way.

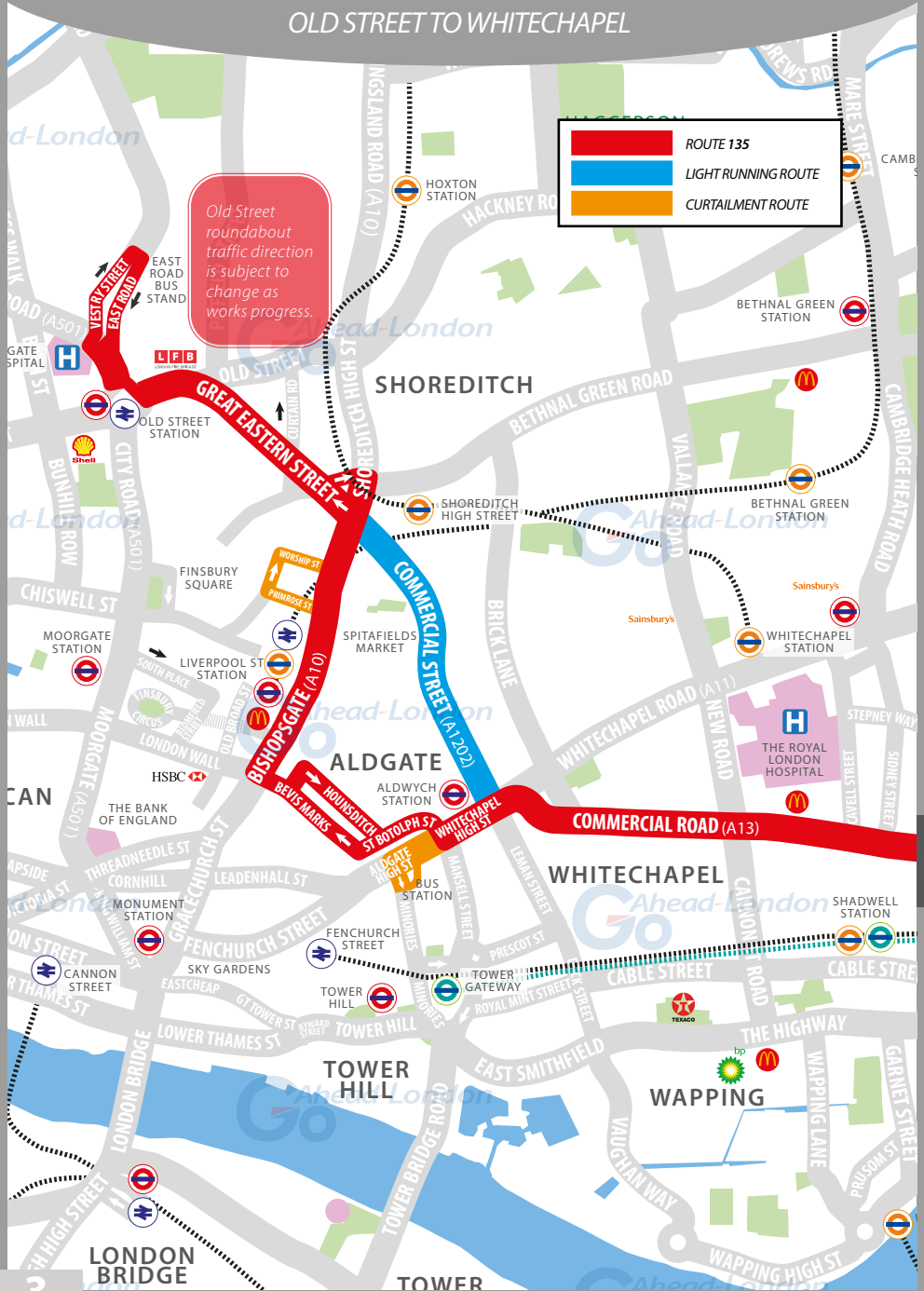
26

ROUTE 135 MAP

OLD STREET TO WHITECHAPEL

	ROUTE 135
	LIGHT RUNNING ROUTE
	CURTALMENT ROUTE

Old Street roundabout traffic direction is subject to change as works progress.



ROUTE 135 MAP

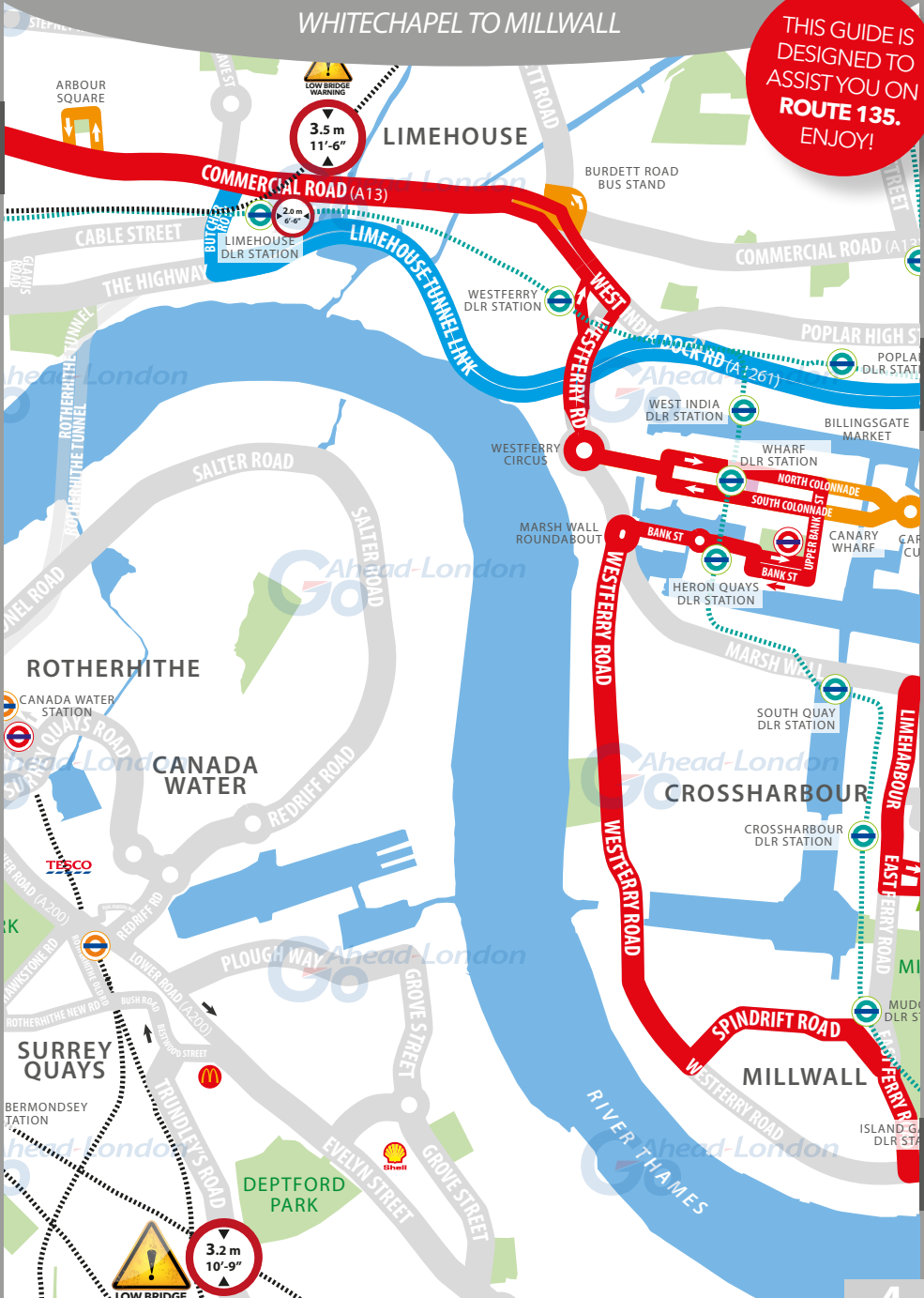
WHITECHAPEL TO MILLWALL

THIS GUIDE IS
DESIGNED TO
ASSIST YOU ON
ROUTE 135.
ENJOY!

GO TO
PAGE 3

GO TO
PAGE 5

GO TO
PAGE 5



ROUTE 135 MAP

MILLWALL TO CROSSHARBOUR



GO TO PAGE 4

GO TO PAGE 6

GO TO PAGE 4

LIGHT RUN MAP

CROSSHARBOUR AND SILVERTOWN



GO TO PAGE 5

RUNNING LIGHT

RUNNING OUT OF SERVICE

IMPORTANT
LOG OFF IBUS
IMMEDIATELY
IF RUNNING
LIGHT

TO OLD STREET STATION:

- From **Silvertown garage**, turn left onto Factory Road/North Woolwich Road
- At roundabout, take 2nd exit onto North Woolwich Road (*past Pontoon Dock*)
- Keep left and do not go over Silvertown Way overpass
- At roundabout, take 2nd exit onto Lower Lea Crossing **A1020**
- At roundabout, take 2nd exit onto Aspen Way **A1261**
- Continue ahead on Aspen Way (*onto overpass*) **A1261**
- Follow Aspen Way to Limehouse Link Tunnel and through the tunnel **A1203**
- At traffic light, turn right onto Butcher Row
- At traffic light, turn left onto Commercial Road (*towards Whitechapel*) **A13**
- At traffic light, turn left onto Whitechapel High Street **A11**
- At traffic light, turn right onto Commercial Street **A1202**
- At traffic light, continue ahead onto Great Eastern Street **A1202**
- Follow road left onto Old Street (*past Shoreditch Fire Station on the right*) **A501**
- At traffic light, turn right onto City Road (*new road layout*) **A501**
- At traffic light, turn right onto Provost Street and Vestry Street (*one-way street*)
- Turn right onto East Street (*one-way street*) to **stand**

FROM OLD STREET STATION:

- At **stand**, continue ahead on East Street (*one-way street*)
- At traffic light, turn left onto City Road **A501**
- At traffic light, turn left onto Old Street (*past Shoreditch Fire Station*) **A501**
- Follow road right onto Great Eastern Street **A1202**
- At traffic light, continue ahead onto Commercial Street **A1202**
- At traffic light, turn left onto Whitechapel High Street **A11**
- At traffic light, turn right onto Commercial Road **A13**
- At traffic light, turn right onto Butcher Row
- At traffic light, turn left onto Limehouse Link Tunnel **A1203**
- Continue ahead on Aspen Way (*through overpass*) **A1261**
- At roundabout, take 4th exit onto Lower Lea Crossing **A1020**
- At roundabout, take 2nd exit onto Silvertown Way slip road
- Continue ahead onto North Woolwich Road (*past Pontoon Dock*)
- At roundabout, take 2nd exit onto North Woolwich Road
- Continue ahead onto Factory Road to **Silvertown garage**

RUNNING LIGHT

RUNNING OUT OF SERVICE

IMPORTANT
LOG OFF IBUS
IMMEDIATELY
IF RUNNING
LIGHT

TO CROSSHARBOUR ASDA:

- From **Silvertown garage**, turn left onto Factory Road
- Follow road right onto North Woolwich Road
- At roundabout, take 2nd exit onto North Woolwich Road (*past Pontoon Dock*)
- Keep left and do not go over Silvertown Way overpass
- At roundabout, take 2nd exit onto Lower Lea Crossing **A1020**
- At roundabout, take 2nd exit onto Aspen Way **A1261**
- Keep left and exit towards Isle of Dogs/Canary Wharf
- At roundabout, take 1st exit onto Preston's Road **A1206**
- Continue ahead onto Manchester Road **A1206**
- At roundabout, take 3rd exit onto Marsh Wall
- Turn left onto Limeharbour and onto East Ferry Road
- Turn left onto Asda Access Road
- Turn right onto Asda Access Road to **stand**

FROM CROSSHARBOUR ASDA:

- At **stand**, continue ahead towards East Ferry Road exit
- At junction, turn right onto East Ferry Road and onto Limeharbour
- At junction, turn right onto Marsh Wall
- At roundabout, take 1st exit onto Manchester Road **A1206**
- Continue ahead onto Preston's Road **A1206**
- At roundabout, take 4th exit onto Aspen Way slip road **A1261**
- Continue ahead onto Aspen Way **A1261**
- Keep left and exit towards City Airport / Excel **A1020**
- At roundabout, take 4th exit onto Lower Lea Crossing **A1020**
- At roundabout, take 2nd exit onto Silvertown Way slip road
- Continue ahead onto North Woolwich Road (*past Pontoon Dock*)
- At roundabout, take 2nd exit onto North Woolwich Road
- Continue ahead onto Factory Road to **Silvertown garage**



ROTHERHITHE TUNNEL
CLEARANCE HEIGHT

**ARCHED TUNNEL. BUSES MUST
NOT BE USED ON THIS ROAD.**

South of Commercial Road in Limehouse.

ROUTE DIRECTIONS

RUNNING IN SERVICE

NEVER
DIVERT OFF
LINE-OF-ROUTE
UNLESS ADVISED
BY IBUS

TO OLD STREET STATION:

- At **stand**, continue ahead towards East Ferry Road exit
- At junction, turn right onto East Ferry Road and onto Limeharbour
- At junction, turn right onto Marsh Wall
- At roundabout, take 2nd exit onto Manchester Road **A1206**
- Turn right onto East Ferry Road (*at the Lord Nelson pub*)
- Turn left onto Spindrift Avenue
- At junction, turn right onto Westferry Road **A1206**
- At Marsh Wall roundabout, take 2nd exit onto Bank Street (Heron Quays Road)
- Continue onto Bank Street (*one-way street*)
- Turn left onto Upper Bank Street (*towards Canada Square*)
- Turn left onto South Colonnade and onto West India Avenue (*one-way system*)
- At Westferry Circus roundabout, take 2nd main exit onto Westferry Road **A1206**
- Turn left onto Salter Street (*bus lane and buses only*)
- At junction, continue ahead onto Salter Street (*under DLR bridge 16'0"*)
- Turn right onto Salter Street (*bus lane and buses only*)
- Turn left onto West India Dock Road and keep left **A1261**
- Continue ahead onto Commercial Road (*towards Whitechapel*) **A13**
- Continue ahead on Commercial Road (*past Limehouse DLR Station*) **A13**
- At traffic light, turn left onto Whitechapel High Street **A11**
- At traffic light, turn right onto Middlesex Street (*after Aldgate East Station*)
- Follow road left onto St Botolph Street
- Continue ahead onto Dukes Place and onto Bevis Marks (*one-way system*)
- Continue ahead onto Shoreditch High Street **A10**
- At traffic light, turn right onto Bishopsgate **A10**
- Continue ahead on Bishopsgate (*past Liverpool Street Station*) **A10**
- At traffic light, turn left onto Great Eastern Street **A1202**
- Follow road left onto Old Street (*past Shoreditch Fire Station on the right*) **A501**
- At traffic light, turn right onto City Road (*new road layout*) **A501**
- At traffic light, turn right onto Provost Street (*one-way street*)
- Continue ahead onto Vestry Street (*one-way street*)
- Turn right onto East Street (*one-way street*) to **stand**

ROUTE DIRECTIONS

RUNNING IN SERVICE

IMPORTANT
PLEASE ENSURE
YOU USE YOUR
RIBAS KEY ON
EVERY TRIP

TO CROSSHARBOUR ASDA:

- At **stand**, continue ahead on East Street (*one-way street*)
- At traffic light, turn left onto City Road **A501**
- At traffic light, turn left onto Old Street (*past Shoreditch Fire Station*) **A501**
- Follow road right onto Great Eastern Street **A1202**
- Turn left onto Holywell Lane
- At traffic light, turn right onto Shoreditch High Street **A10**
- Continue ahead onto Bishopsgate (*past Liverpool Street Station*) **A10**
- At traffic light, turn left onto Camomile Street (*one-way system*) **A1211**
- Follow road left onto Outwich Street and Houndsditch (*one-way system*) **A1211**
- Follow road left onto St Botolph Street and Middlesex Street **A1211**
- At traffic light, turn left onto Whitechapel High Street **A11**
- At traffic light, turn right onto Commercial Road **A13**
- Continue ahead on Commercial Road (*past Limehouse DLR Station*) **A13**
- At traffic light, turn right onto West India Dock Road **A1261**
- At traffic light, turn right onto Westferry Road (*under DLR bridge*) **A1206**
- Keep right onto overpass towards Westferry Circus **A1206**
- At Westferry Circus roundabout, take 1st main exit onto West India Avenue
- Follow road left onto North Colonnade and Canada Square (*one-way system*)
- Turn right onto Upper Bank Street (*two-way street*)
- At traffic light, continue ahead onto Upper Bank Street (*past Canary Wharf Stn*)
- Follow road onto Bank Street (*one-way street*)
- Follow road right onto Bank Street (Heron Quays Road)
- At Marsh Wall roundabout, take 2nd exit onto Westferry Road **A1206**
- Turn left onto Spindrift Avenue
- At junction, turn right onto East Ferry Road
- At junction, turn left onto Manchester Road (*at the Lord Nelson pub*)
- At roundabout, take 1st exit onto Marsh Wall
- Turn left onto Limeharbour and onto East Ferry Road
- Turn left onto Asda Access Road
- Turn right onto Asda Access Road to **stand**

CROSSHARBOUR

TERMINUS POINT

IMPORTANT
PLEASE ENSURE
YOU **USE YOUR**
RIBAS KEY ON
EVERY TRIP

From Old Street. Proceed from Asda Access Road direct to stand.
Set down on Asda Access Road at **ALIGHTING POINT**.

Towards Old Street. Depart to Asda Access Road.
Pick up on Asda Access Road at **BUS STOP CE**.

Private stand for 5 buses in marked bays in Asda car park. Additional overflow stand for 2 buses on west side of East Ferry Road, between entrance and exit of Asda store. **Blind display: CROSSHARBOUR.**



CUBITT TOWN

TURNING POINT

TURNING POINT ONLY.
BUSES MUST NOT STAND.

From Old Street. Proceed from Manchester Road.
Set down on Manchester Road at **BUS STOP M.**

Towards Old Street. Depart to Manchester Road.
Pick up on Manchester Road at **BUS STOP L.**

Turning point only - buses must not stand. **Blind display: CUBITT TOWN.**



CANARY WHARF

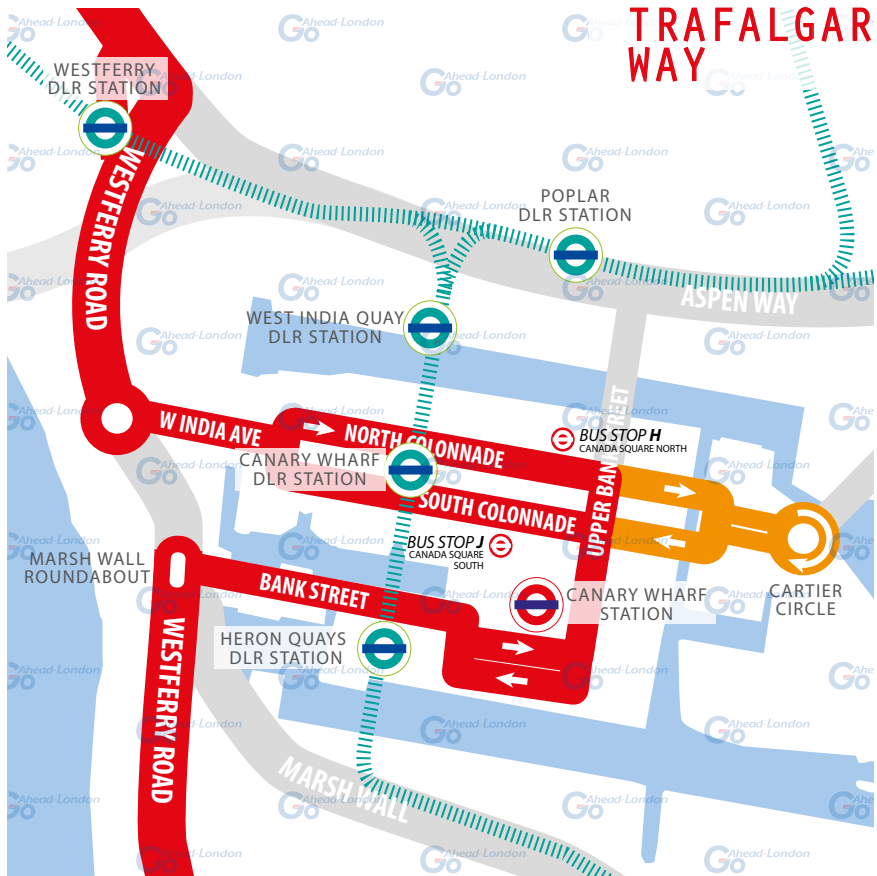
CURTAILMENT POINT

NEVER
DIVERT OFF
LINE-OF-ROUTE
UNLESS ADVISED
BY IBUS

From Old Street. Proceed from Canada Square via The North Colonnade, Churchill Place, Cartier Circle and Trafalgar Way to stand.
Set down on Canada Square at **BUS STOP H**.

Towards Old Street. Depart from Canada Square via The North Colonnade, Churchill Place, Cartier Circle and Trafalgar Way to stand.
Pick up on Canada Square at **BUS STOP J**.

Public stand for up to two buses on southbound carriageway of Trafalgar Way.
Blind display: **CANARY WHARF**.



LIMEHOUSE

CURTALMENT POINT

TURNING POINT ONLY.
BUSES MUST NOT STAND.

From Crossharbour. Proceed from West India Dock Road via East India Dock Road and Limehouse Bus Station to stand. Set down on West India Dock Road at **BUS STOP WM.**

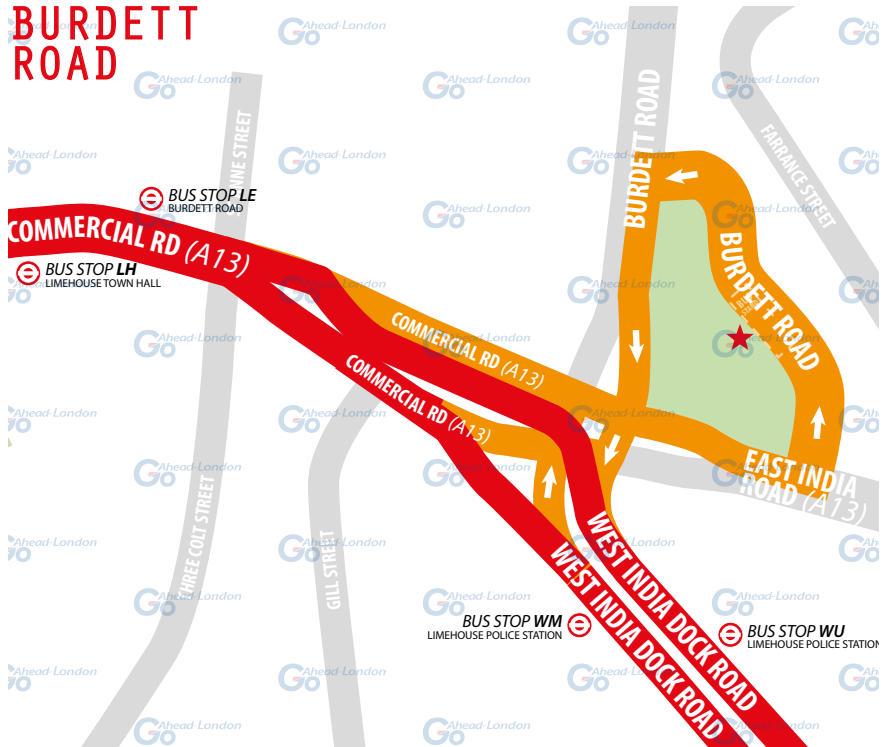
Towards Crossharbour. Depart via Limehouse Bus Station and Burdett Road to West India Dock Road. Pick up on West India Dock Road at **BUS STOP WU.**

From Old Street. Proceed from Commercial Road via East India Dock Road and Limehouse Bus Station to stand. Set down on Commercial Road at **BUS STOP LE.**

Towards Old Street. Depart via Limehouse Bus Station and Burdett Road to Commercial Road. Pick up on Commercial Road at **BUS STOP LH.**

Private stand for two buses in bus station at the junction of East India Dock Road and Burdett Road. **Blind display: LIMEHOUSE, BURDETT ROAD.**

BURDETT ROAD



STEPNEY

CURTAILMENT POINT

TURNING POINT ONLY.
BUSES MUST NOT STAND.

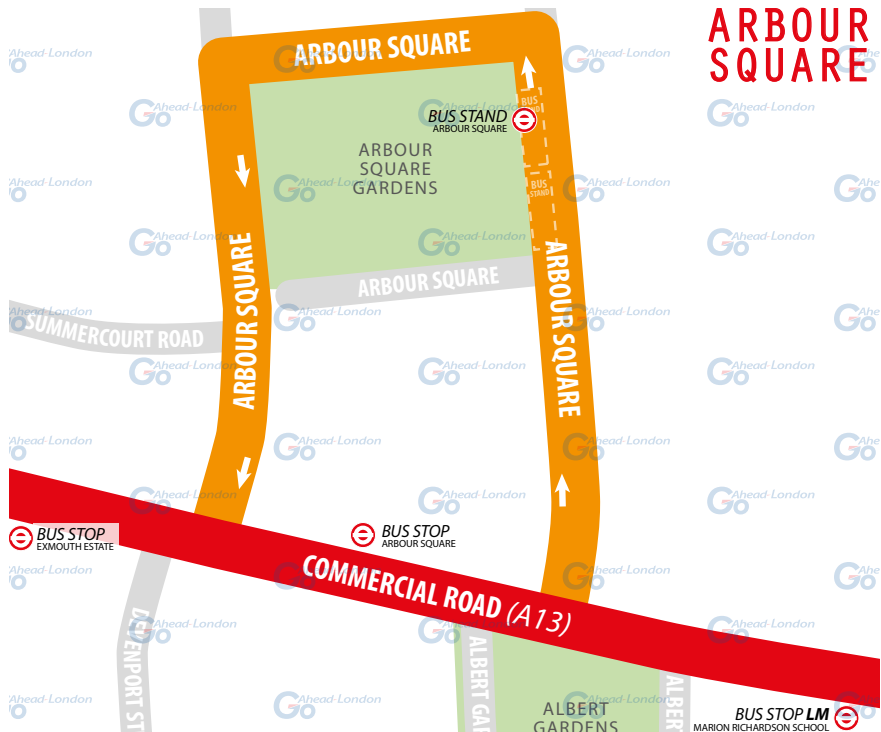
From Crossharbour. Proceed from Commercial Road via Arbour Square (East) and to stand. Set down on Commercial Road at **BUS STOP LM.**

Towards Crossharbour. Depart via Arbour Square (East Side), Arbour Square (North Side), Arbour Square (West Side) and Arbour Square to Commercial Road. Pick up on Commercial Road at **BUS STOP ARBOUR SQUARE.**

From Old Street. Proceed from Commercial Road via Arbour Square (East Side) to stand. Set down on Commercial Road at **BUS STOP ARBOUR SQUARE.**

Towards Old Street. Depart via Arbour Square (East Side), Arbour Square (North Side), Arbour Square (West Side) and Arbour Square to Commercial Road. Pick up on Commercial Road at **BUS STOP EXMOUTH ESTATE.**

Public stand for two buses (one in each of two sections) on east side of Arbour Square facing north. **Blind display:** *STEPNEY, ARBOUR SQUARE*



ALDGATE

TURNING POINT

REMEMBER
MOBILE PHONES
ARE NOT ALLOWED
IN THE CAB AT
ANYTIME

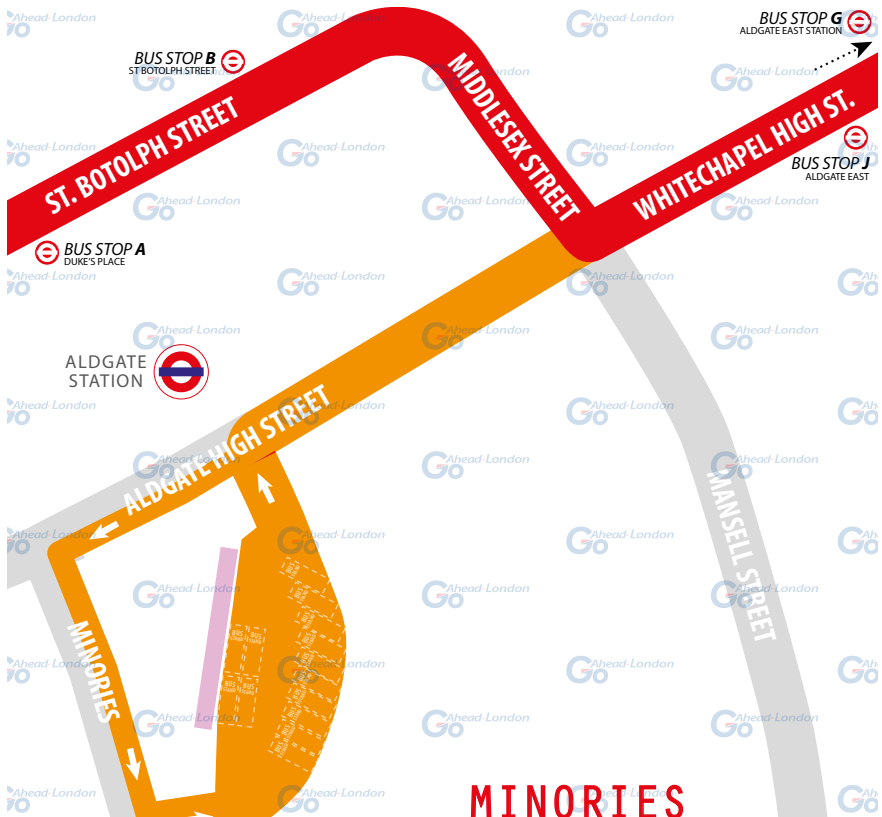
From Crossharbour. Proceed from Whitechapel High Street via Aldgate High Street, Minories, Aldgate Bus Station and Aldgate High Street. Set down on Whitechapel High Street at **BUS STOP J**.

Towards Crossharbour. Depart to Whitechapel High Street. Pick up on Whitechapel High Street at **BUS STOP G**.

From Old Street. Proceed from St Botolph St via Aldgate High Street, Minories, Aldgate Bus Stn and Aldgate High St. Set down on St Botolph St at **BUS STOP B**.

Towards Old Street. Depart to and pick up on St Botolph Street at **BUS STOP A**.

Turning point only - buses must not stand. **Blind display: ALDGATE.**



LIVERPOOL STREET

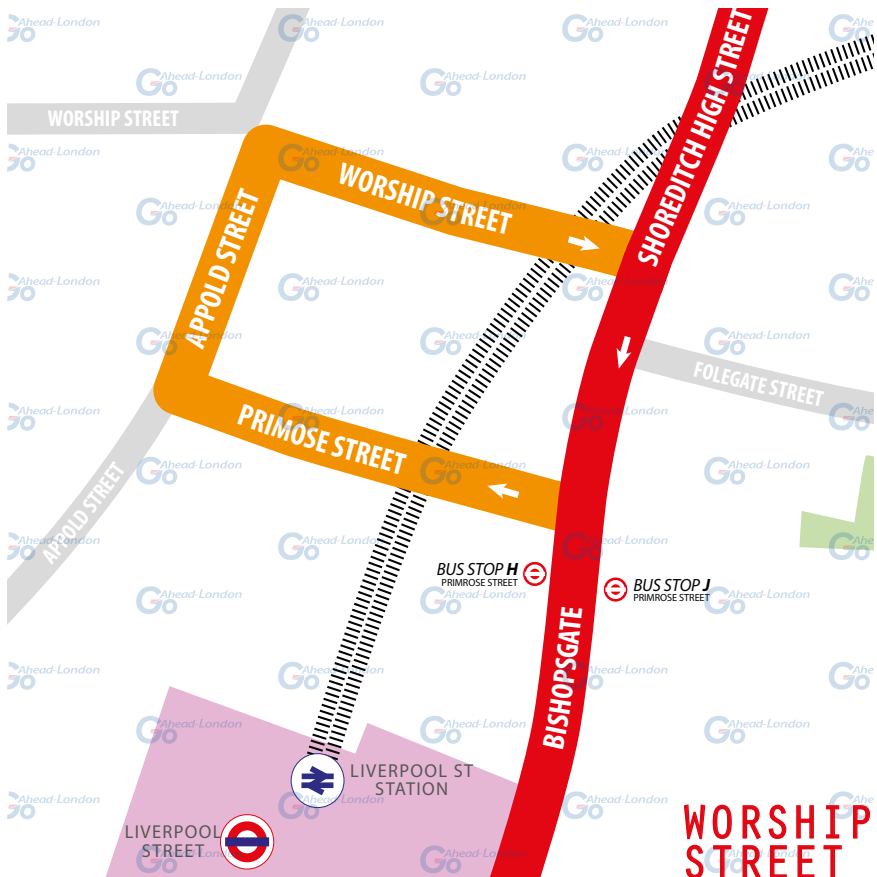
TURNING POINT

IMPORTANT
IF YOU REQUIRE A
COMFORT BREAK,
PLEASE ADVISE
IBUS

From Crossharbour. Proceed from Bishopsgate via Primrose Street, Appold Street, Worship Street and Norton Folgate. Set down on Bishopsgate at **BUS STOP H**.

Towards Crossharbour. Depart to Bishopsgate. Pick up on Bishopsgate at **BUS STOP J**.

Turning point only - buses must not stand. **Blind display: LIVERPOOL STREET.**



OLD STREET STATION

TERMINUS POINT

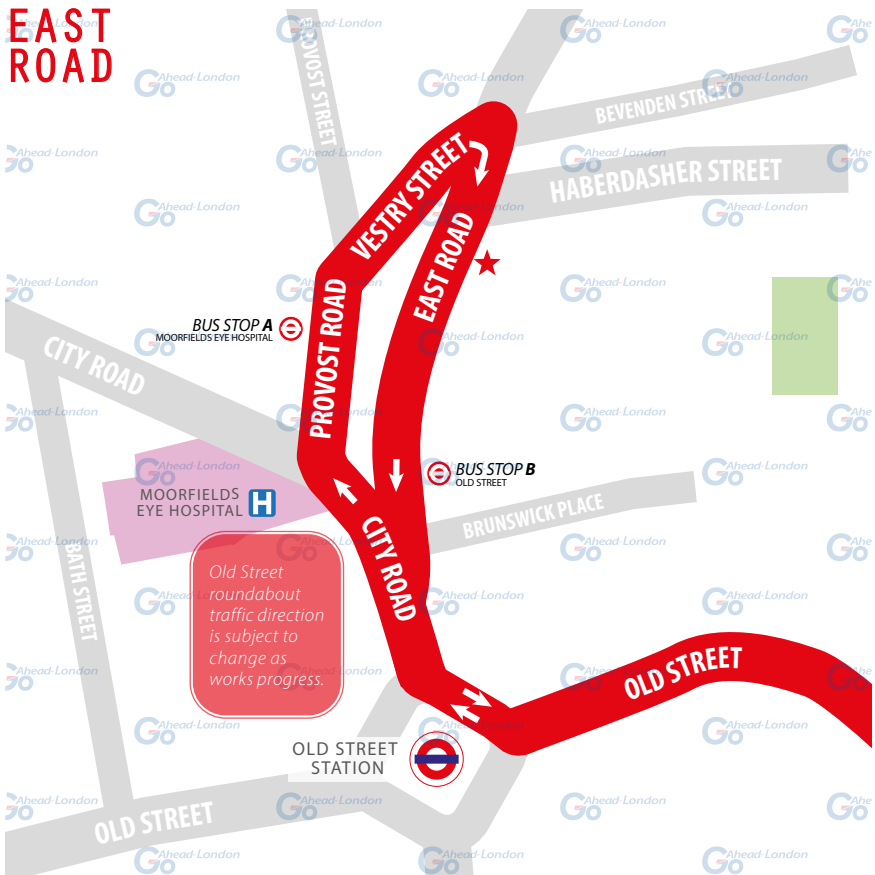
IMPORTANT
IF YOU REQUIRE A
COMFORT BREAK,
PLEASE ADVISE
IBUS

From Crossharbour. Proceed from Provost Street via Vestry Street and East Road to stand. Set down on Provost Street at **BUS STOP A**.

Towards Crossharbour. Depart from East Road.
Pick up on East Road at **BUS STOP B**.

Public stand for two buses on east side of East Road.

Blind display: *OLD STREET STATION*.



LOCAL HAZARDS & POINTS TO NOTE

FULL RISK ASSESSMENT VIEWABLE UPON REQUEST



BUS STAND | CROSSHARBOUR ASDA

Offside parking on the stand. Risk of buses passing when you step off the bus or if you driver past a bus, a fdriver may suddenly step off. Hi vis jackets to be worn at all times when on the stand.

20 MPH ZONE | ISLE OF DOGS WHOLE AREA

Drivers are advised to exercise care and caution and keep under 20 mph.

SPEED HUMPS | MANCHESTER ROAD

Speed tables and speed humps. Risk of injury to passengers or damage to bus if taken at speed. Drivers advised to exercise caution.

PARKED VEHICLES | EAST FERRY ROAD

Cars parked on both sides. Risk of collision with buses coming in the opposite direction. Drivers advised to give way and plan ahead.

NARROW ROAD | TELEGRAPH PLACE JUNC SPINDRIFT AVE

Narrow section of road opposite cycle hire rack. Risk of collision with oncoming traffic. Drivers advised to give way.

LOW TREES | WESTFERRY ROAD AND MANCHESTER ROAD

Drivers advised to report any problem via Code Red to CentreComm.

TRAFFIC ISLAND | SPINDRIFT AVE AND MANCHESTER RD

Risk of collision with island on Manchester Road. Advised to exercise caution.

TRAFFIC ISLAND | ARNHEM WHARF SCHOOL BUS STOP

Bus stop located on a bend. Risk of collision with overtaking oncoming traffic. Drivers advised to approach with caution and reduce speed.

NARROW ROAD | HERON QUAYS CHECKPOINT

Narrow security checkpoint. Risk of collision with security who may be walking around the bus whilst carrying out a security check. Drivers advised to wait when directed and only proceed when instructed to do so and when they have checked all mirrors to ensure security personnel are away from the bus before moving off.

LOCAL HAZARDS & POINTS TO NOTE

FULL RISK ASSESSMENT VIEWABLE UPON REQUEST



BUSY PEDESTRIAN AREA | CANARY WHARF STATION

Very busy area with pedestrians often crossing in both directions without looking. High tourist area may mean that many people may be looking in the wrong direction before crossing. Risk of collision with pedestrians. Care and caution and report any near misses.

CYCLISTS | CANARY WHARF STATION

Risk of collision with cyclists as well as this being a very busy cyclist area. Drivers advised to keep checking mirrors and watch for cyclists on nearside of bus when in traffic.

LOW TREES | WEST INDIA ROAD BUS STOP

Columbus Courtyard bus stop. Risk of collision. Drivers advised to report any problems to CentreComm.

MERGING LANES | WEST FERRY ROAD CHECKPOINT

Narrow security checkpoint. Risk of collision with security who may be walking around the bus whilst carrying out a security check. Drivers advised to wait when directed and only proceed when instructed to do so and when they have checked all mirrors to ensure security personnel are away from the bus before moving off.

LOW TREES | WESTFERRY DLR BUS STOP

Risk of collision. Drivers advised to report any problems to CentreComm.

HEIGHT RESTRICTION | ROTHERHITHE TUNNEL

Low bridge near line of route. Drivers advised not to divert off the line of route without instructions iBus Controller.

LOW TREES | ARBOUR SQ STEPNEY STAND

Risk of collision. Drivers advised to report any problems to CentreComm.

BUSY BUS STOPS | ALDGATE GENERAL AREA

Very bus stops. Often, passengers attempt to try and board the bus when doors are closing. Risk of people being caught in the door. Drivers advised to keep checking the nearside mirror when closing doors and when pulling away.

LOCAL HAZARDS & POINTS TO NOTE

FULL RISK ASSESSMENT VIEWABLE UPON REQUEST



BUSY PEDESTRIAN AREA | ALDGATE GENERAL AREA

Very busy area with pedestrians often crossing without looking. Major tourist area so people may be looking in the wrong direction before crossing. Risk of collision with pedestrians. Care and caution and report any near misses.

CYCLISTS | ALDGATE CYCLE SUPERHIGHWAY [CS2]

Risk of collision with cyclists as this is a busy cyclist area. Cycle Superhighway along this route. Drivers advised to keep checking mirrors and watch for cyclists coming up on the nearside of bus when in traffic.

BUSY BUS STOPS | LIVERPOOL STREET STATION AREA

Very bus stops. Often, passengers attempt to try and board the bus when doors are closing. Risk of people being caught in the door. Drivers advised to keep checking the nearside mirror when closing doors and when pulling away.

BUSY PEDESTRIAN AREA | LIVERPOOL ST STATION AREA

Very busy area with pedestrians often crossing without looking. Major tourist area so people may be looking in the wrong direction before crossing. Risk of collision with pedestrians. Care and caution and report any near misses.

COACHES | LIVERPOOL ST STATION AREA

Risk of collision with pedestrians getting off coaches outside the station. Some coaches may have exit doors on the right with steps to live traffic lanes. Exercise care and caution and report any near misses.

BARS AND NIGHTCLUBS | GREAT EASTERN STREET

A lot of nightclubs and bars. High risk of drunk pedestrians at night. Drivers advised to notify CentreComm of any issues and exercise care and caution.

MERGING LANES | GREAT EASTERN STREET

Two lanes which are very narrow. Risk of collision with cars in the next lane or pedestrians stepping off the pavement. Drivers advised to exercise care and caution and straddle both lanes.

LOCAL HAZARDS & POINTS TO NOTE

FULL RISK ASSESSMENT VIEWABLE UPON REQUEST



NARROW ROAD | HOLYWELL LANE

Drivers advised to exercise care and caution. Please call CentreComm if this road is blocked.

FIRE STATION | OLD STREET

Fire engines may emerge from the fire station. Keep box junction clear and be prepared to suddenly give way to emerging fire engines.

NEW ROAD LAYOUT | OLD STREET ROUNDABOUT

Very busy roundabout removed and new road layout exists. Risk of collision with other road user if lane discipline is not maintained. Drivers advised on route learning to exercise care and caution when entering the junction.

RISK OF COLLISION | VESTRY STREET ONTO EAST ROAD

Risk of collision with pavement if the u-turn is not taken wide. Observed red marks show that buses have been clipping the pavement due to not taking this road wide enough. Drivers advised during route learning to approach the u-turn wide and watch the offside as the you emerge onto East Road.

AT THE GARAGE

GARAGE AND GENERAL SAFETY INFORMATION

BE VISIBLE
**WEAR YOUR
HI-VIS** WITHIN
THE GARAGE

GO SLOW!
MANDATORY
SPEED OF 5 MPH
WITHIN THE
GARAGE

BE NOTICED
HEADLIGHTS
ON AT ALL TIMES
IN THE GARAGE

STICK TO
DESIGNATED
PATHS AND
WALKWAYS

NO EXCUSES
PLEASE ABIDE BY
THE RULES. IT'S
MANDATORY!

BE AWARE.
REPORT ALL
HAZARDS
IMMEDIATELY

REMEMBER
**LOOK OUT
FOR CYCLISTS**
DRIVE SLOWLY

PARK FERRY
VEHICLES WITHIN
DESIGNATED
AREAS

**USE THE
HORN** WHEN
APPROACHING
CORNERS &
REVERSING

HYBRID BUSES
ARE SILENT. BE
EXTRA CAUTIOUS
WHILST ON THE
MOVE!

FUEL, OIL &
COOLANT SPILLS
CAN MAKE THE
SURFACE SLIPPERY
BE AWARE

FAMILIARISE
YOURSELF WITH
THE GARAGE
SAFETY CODE

THINK FIRST AND



OTHER INFORMATION

CODES AND EMERGENCY RADIO PROCEDURES

REMAIN CALM:
GIVE ACCURATE
INFORMATION.
WE'RE HERE
TO ASSIST!

ROUTE 135 | CURTAILMENT ABBREVIATIONS:

ERD	Old Street Station	LS	Liverpool Street
ALS	Aldgate Bus Station	SAS	Stepney, Arbour Square
LH	Limehouse, Burdett Road	CW	Canary Wharf
CTWN	Cubitt Town	CH	Crossharbour, Asda

FACILITIES | THROUGHOUT THE ROUTE

- **Crossharbour Asda.** Toilet facility in the mess room and also in Asda
- **Old Street.** Toilet facility available at Moorfields Eye Hospital

If you urgently need to use the following interim facility, please inform iBus first.

CODE RED | EMERGENCY RADIO PROCEDURE

If you require the Emergency Services to attend your vehicle (for example in the event of passenger injury, assault or major RTA), you should contact CentreComm using the radio's Code Red facility. To call CentreComm, **hold down the Code Red button on your vehicle's radio for at least 3 seconds** until you hear a ringing tone to indicate that your call has been connected. Hold down the foot switch in the cab when you are speaking, and end what you have to say with the word "over" to indicate that you expect a response, or "over and out" if this is the end of your communication. Release the foot switch when you are not speaking. Remember to speak slowly and clearly. Note that you will usually receive a radio call from your depot shortly after you make a Code Red call. ***You should not use the radio whilst the vehicle is in motion.***

CODE
GREEN

Call your garage for non-emergency, mechanical defects, help or advise

CODE
BLUE

Call CentreComm for non-emergency, incident reporting or diversions

CODE
RED

Call CentreComm for emergency services, passenger injury or assault

We're here to assist. If you are unsure at any point, contact your Controller via the radio system or by telephoning iBus:

020 7064 5698

Lost property for the public

020 7819 5180

Front desk allocations

020 7819 5182

Engineers

020 7819 5190

DO NOT GIVE OUT ANY OF OUR NUMBERS TO THE PUBLIC
APART FROM THE LOST PROPERTY NUMBER.

Emergencies

999 or 112

Metropolitan Police

020 7230 3591

www.goaheadlondon.com

All content and design of this route guide is the property of Go-Ahead London. No content may be copied, distributed, published or used in any way, in whole or in part, without prior written agreement from Go-Ahead London.
Artwork and maps designed and produced by Peter Dias. peter.dias@goaheadlondon.com

AUG
2021

SILVERTOWN
GARAGE

135

Go Ahead-London